


General Tips

Correcting Mistakes

If you make a mistake or need to delete a point, just add a comment to that point describing the mistake.

Geolocation

The locate me button  allows you to automatically zoom to your current location. Make sure geolocation is enabled for your device AND for your browser.

Adding Pictures

If you want to add a picture to a point, it's a good idea to do so FIRST, before entering any other data. That way if something goes wrong and you need to restart WALKscope, you won't lose any of the data you entered. WALKscope works best if you don't have any other applications open or running on your smart phone.

Pedestrian Count

Is it raining or snowing?

If there's significant snow or ice on the ground, go ahead and choose snowing.

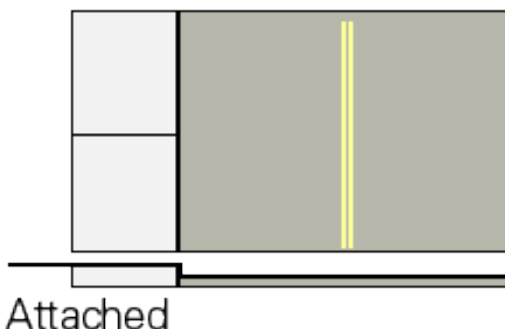
Sidewalk Quality

What type of sidewalk?


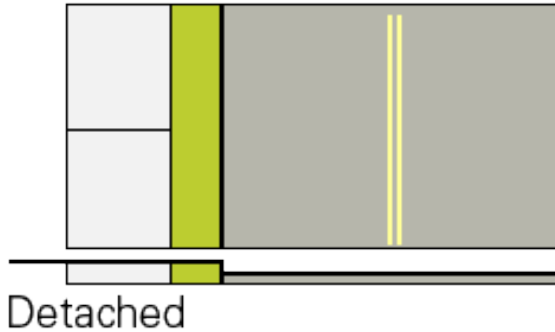
Use your best guess for sidewalk width. Sometimes in Denver, we see narrow sidewalks with curbs that are designed for cars to drive onto for parking. For these, choose "Less than 3 feet rollover curb."



Attached sidewalks are directly adjacent to the street, like this:



Detached sidewalks have a strip of grass or other space between the sidewalk and the road, like this:



Are there obstructions in the sidewalk?

Anything that would prevent pedestrians from easily using the sidewalk is an obstruction. Examples might include trash or debris, overgrown plants, or utility poles. While you're at it, go ahead and tell us what the obstruction is in the Description!

Is the sidewalk significantly cracked or uneven?

A crack or uneven sidewalk is significant if it makes it unsafe or difficult for pedestrians. Ignore minor cracks or other abnormalities that don't affect sidewalk usage.



Do you feel unsafe? (lighting, traffic, or other)

Safety is important, but often hard to quantify. Sometimes low lighting or fast-moving traffic can trigger safety concerns, while other times the presence of lots of people or appropriate protection from traffic can offset those concerns. Use your best judgment and tell us more in the Description!

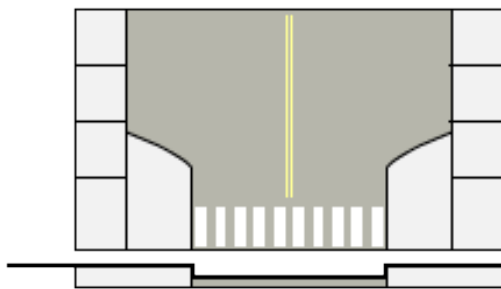
Intersection Quality

How many lanes are there to cross?

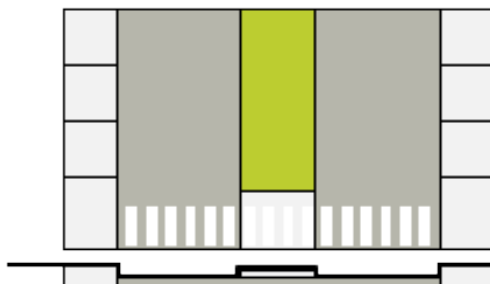
Count the number of lanes on the street with the **most** lanes. For instance, if one street had 4 lanes and the other had 7, the number of lanes recorded would be 7. You should also count turn lanes as lanes.



Are there median islands or bulb-outs?



Bulb-out



Median Island

